


























































Legend - some MTB sections

	contours		forest
	mound		thick forest
	earthbank		open land
	earthwall		rough open
	dam		rough open/scattered trees
	watercourse		out of bounds
	marsh		major road sealed
	water tank		minor road sealed
	building		track: easy riding
	tower		path: easy riding
	bare rock		track: slow riding
	power lines		path: slow riding
	fence		track: difficult to ride
			path: difficult to ride
			log or gate
			tunnel
			forbidden route

Legend - some foot sections

<u>Contours</u>		<u>Normal Forest (White)</u>	
<u>Form line</u>		<u>Vegetation, walk</u>	
<u>Earth bank, ditch</u>		<u>Vegetation, fight</u>	
<u>Earth mound or knoll, termite mound</u>		<u>Vegetation, walk with good visibility</u>	
<u>Depression - small, large</u>		<u>Open land</u>	
<u>Cliffs - passable/impassable</u>		<u>Rough open land</u>	
<u>Boulder - small/large</u>		<u>Roads - sealed, gravel</u>	
<u>Boulder field, boulder cluster</u>		<u>Vehicle track (4wd)</u>	
<u>Rocky ground, Bare Rock</u>		<u>Footpath - distinct, indistinct</u>	
<u>Prominent man made feature</u>		<u>Pipeline, crossing point</u>	
<u>Watercourse - minor</u>		<u>Powerline, wall</u>	
<u>Watercourse - major, footbridge</u>		<u>Fence, ruined fence</u>	
<u>Dam</u>		<u>Out of bounds (Private)</u>	
<u>Significant tree</u>		<u>Building</u>	